
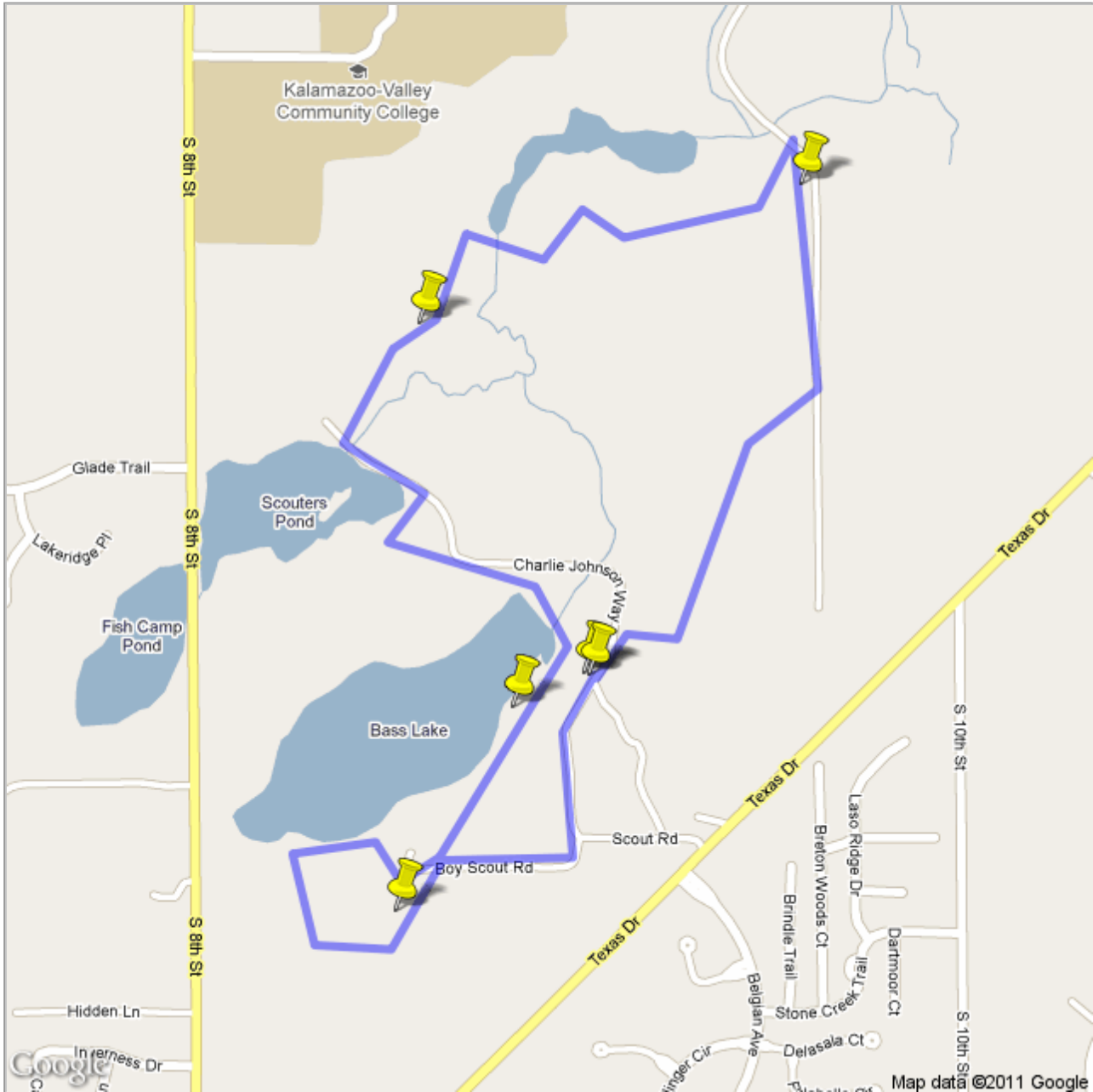





Get Google Maps on your phone  
Text the word "GMAPS" to 466453

### Appledorn Trail 6-26-11

Public · 24 views  
Created on Jun 26 · By Kevin · Updated 2 days ago

 Appledorn Trail 6-26-11 (Start)

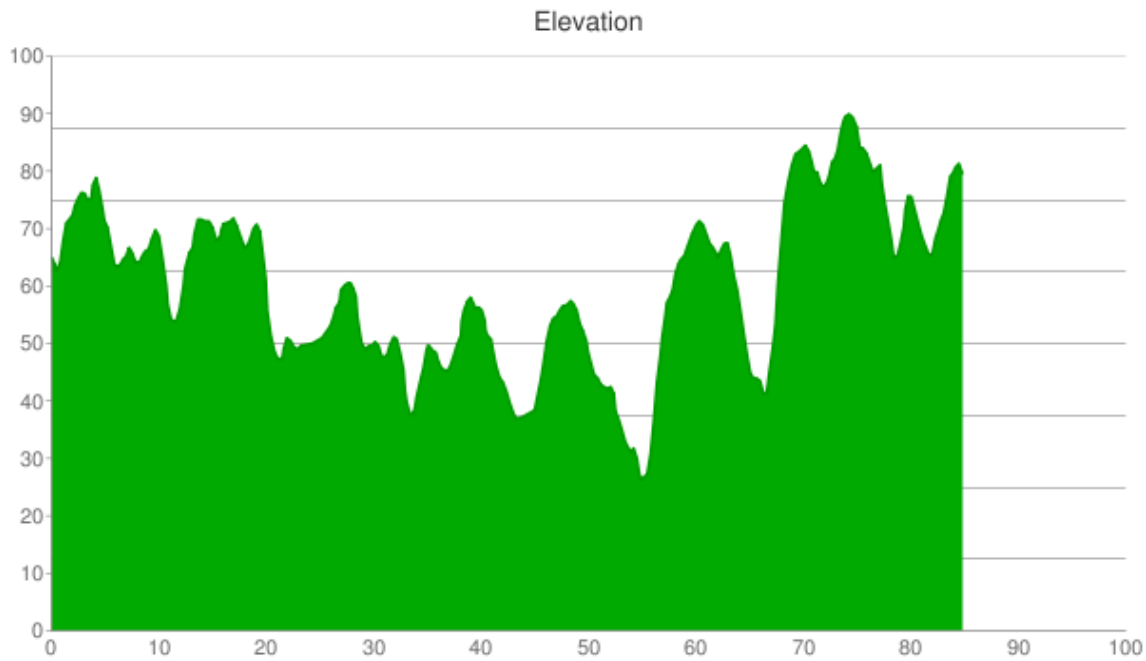
 Appledorn Trail 6-26-11


 Appledorn Trail 6-26-11 (End)


4.65 miles Long with a few ups and downs

Created by [My Tracks](#) on Android.

Total Distance: 7.48 km (4.6 mi)  
 Total Time: 2:14:28  
 Moving Time: 1:25:29  
 Average Speed: 3.34 km/h (2.1 mi/h)  
 Average Moving Speed: 5.25 km/h (3.3 mi/h)  
 Max Speed: 15.48 km/h (9.6 mi/h)  
 Min Elevation: 223 m (732 ft)  
 Max Elevation: 271 m (888 ft)  
 Elevation Gain: 441 m (1447 ft)  
 Max Grade: 7 %  
 Min Grade: -1 %  
 Recorded: Sun Jun 26 08:07:01 EDT 2011  
 Activity type: trail hiking



 Statistics  
 Distance: 1.61 km (1.0 mi)  
 Time: 28:24  
 Moving Time: 18:23  
 Average Speed: 3.40 km/h (2.1 mi/h)  
 Average Moving Speed: 5.25 km/h (3.3 mi/h)  
 Max Speed: 7.26 km/h (4.5 mi/h)  
 Min Elevation: 240 m (786 ft)  
 Max Elevation: 267 m (877 ft)  
 Elevation Gain: 103 m (340 ft)  
 Max Grade: 0 %  
 Min Grade: 0 %

 Statistics  
 Distance: 1.61 km (1.0 mi)  
 Time: 27:23  
 Moving Time: 16:27  
 Average Speed: 3.52 km/h (2.2 mi/h)  
 Average Moving Speed: 5.87 km/h (3.6 mi/h)  
 Max Speed: 7.67 km/h (4.8 mi/h)  
 Min Elevation: 233 m (766 ft)  
 Max Elevation: 260 m (852 ft)  
 Elevation Gain: 75 m (248 ft)  
 Max Grade: 3 %

Min Grade: -1 %



Statistics

Distance: 1.61 km (1.0 mi)

Time: 39:25

Moving Time: 20:04

Average Speed: 2.45 km/h (1.5 mi/h)

Average Moving Speed: 4.81 km/h (3.0 mi/h)

Max Speed: 15.48 km/h (9.6 mi/h)

Min Elevation: 223 m (732 ft)

Max Elevation: 250 m (822 ft)

Elevation Gain: 70 m (230 ft)

Max Grade: 7 %

Min Grade: 1 %



Statistics

Distance: 1.61 km (1.0 mi)

Time: 23:21

Moving Time: 19:05

Average Speed: 4.13 km/h (2.6 mi/h)

Average Moving Speed: 5.05 km/h (3.1 mi/h)

Max Speed: 12.50 km/h (7.8 mi/h)

Min Elevation: 226 m (741 ft)

Max Elevation: 267 m (877 ft)

Elevation Gain: 120 m (393 ft)

Max Grade: 0 %

Min Grade: 0 %